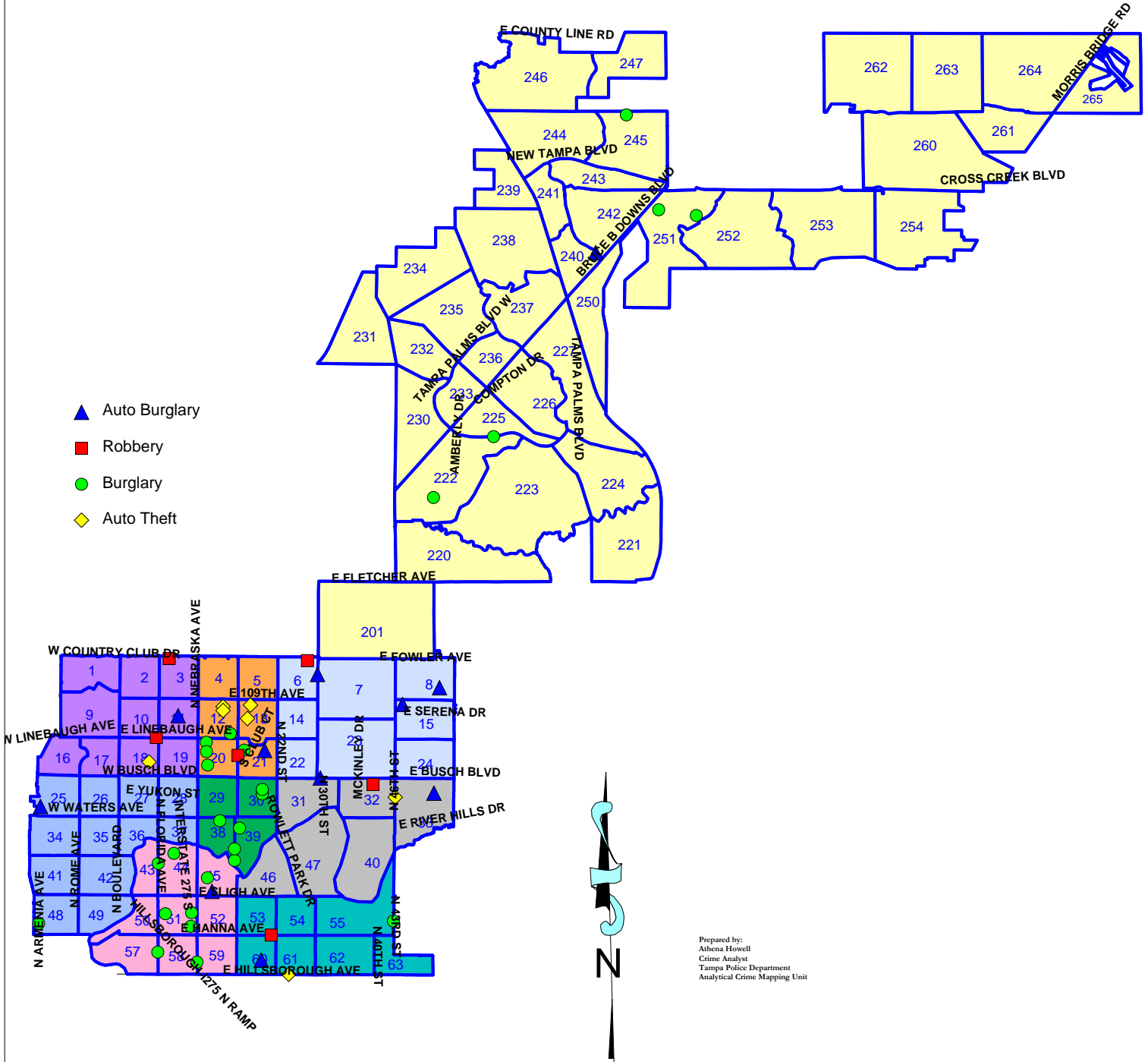


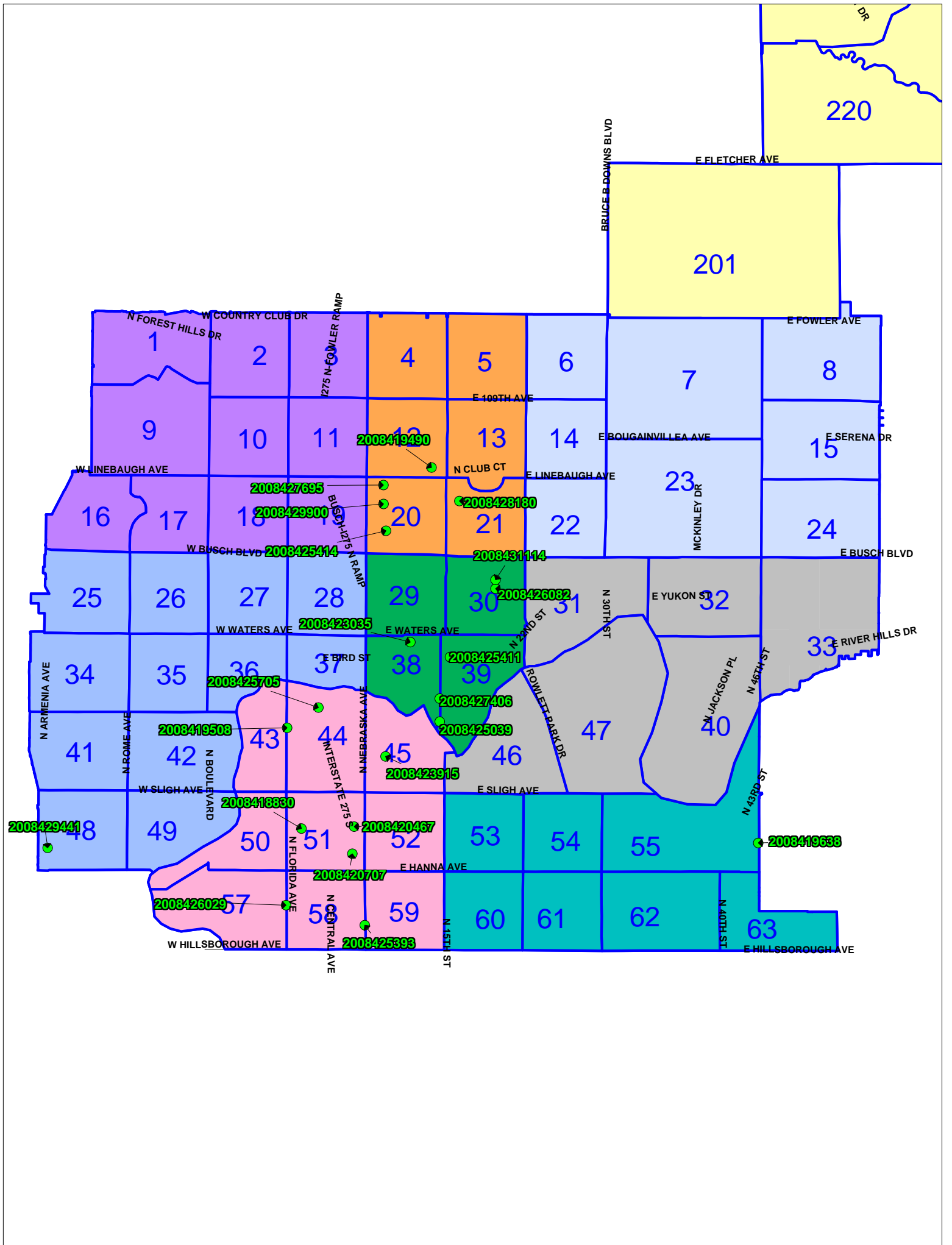


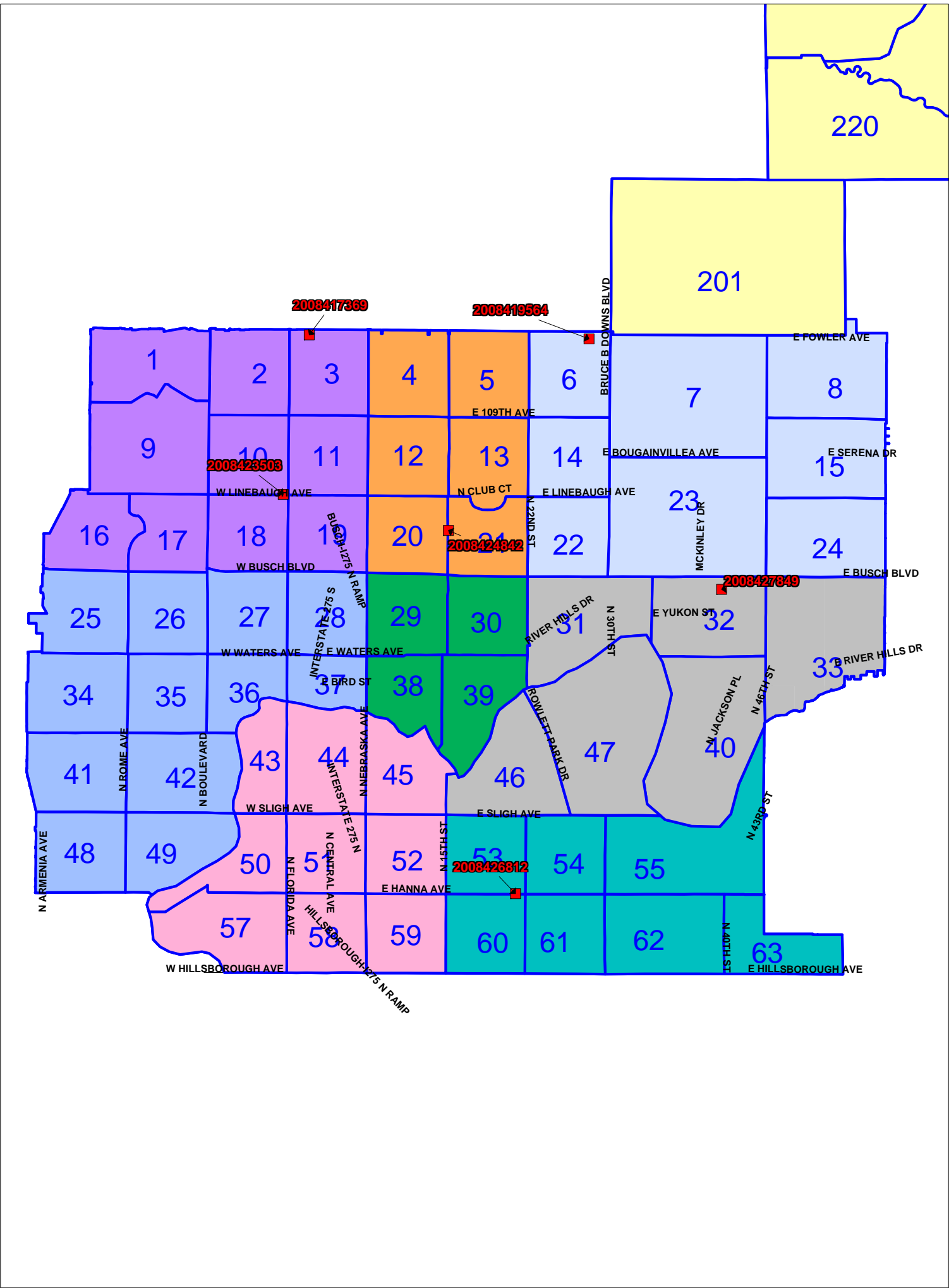
# District Two Weekly Map

## 07/14/08 - 07/20/08



Prepared by:  
Athena Howell  
Crime Analyst  
Tampa Police Department  
Analytical Crime Mapping Unit





220

201

2008417369

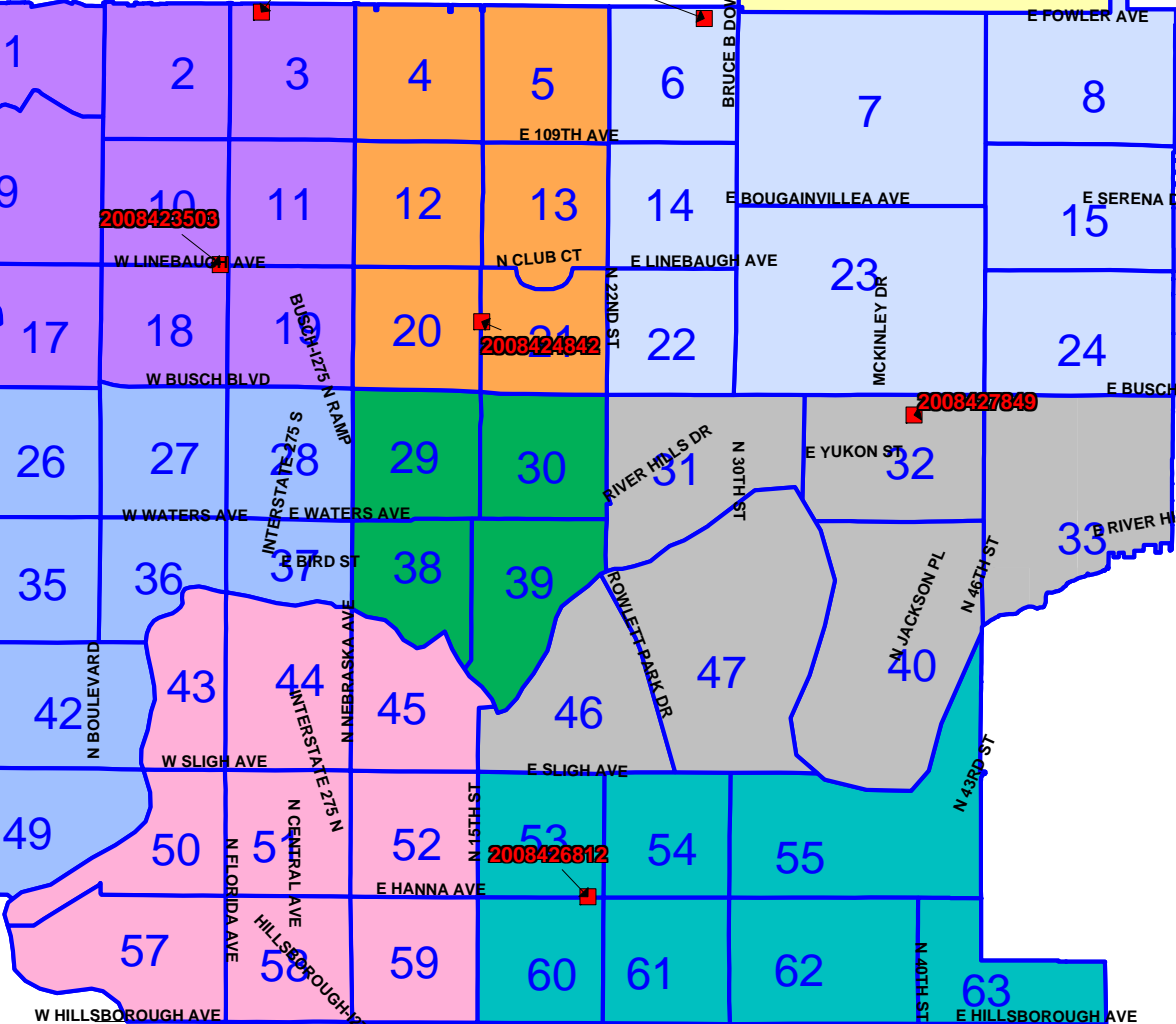
2008419564

2008423503

2008424842

2008427849

2008426812



1

2

3

4

5

6

7

8

9

10

11

12

13

14

15

16

17

18

19

20

22

23

24

25

26

27

28

29

30

31

32

33

34

35

36

37

38

39

40

41

42

43

44

45

46

47

48

49

50

51

52

53

54

55

57

58

59

60

61

62

63

N ARMENIA AVE

N ROME AVE

N BOULEVARD

N FLORIDA AVE

HILLSBOROUGH AVE

N NEBRASKA AVE

INTERSTATE 275 S

BUSCH 1275 N RAMP

W LINEBAUGH AVE

W BUSCH BLVD

W WATERS AVE

F WATERS AVE

BIRD ST

N 22ND ST

N CLUB CT

E HANNA AVE

E SLIGH AVE

ROWLETT PARK DR

RIVER HILLS DR

N 30TH ST

E YUKON ST

E BOUGAINVILLEA AVE

E 109TH AVE

BRUCE B DOWNS BLVD

N JACKSON PL

N 46TH ST

MCKINLEY DR

E SERENA DR

E FOWLER AVE

E HILLSBOROUGH AVE

N 43RD ST

N 40TH ST

